

50 Essential Tourist Attractions within 10 minutes' walk from metro stations  
Seoul · Gyeonggi · Incheon · Busan · Daegu · Gwangju

# JUST 10 MINUTES

TRAVEL EASY BY METRO



KOREA'S METRO SYSTEM IS  
THE BEST IN THE WORLD!



50 Essential Tourist Attractions within 10 minutes' walk from metro stations  
Seoul · Gyeonggi · Incheon · Busan · Daegu · Gwangju

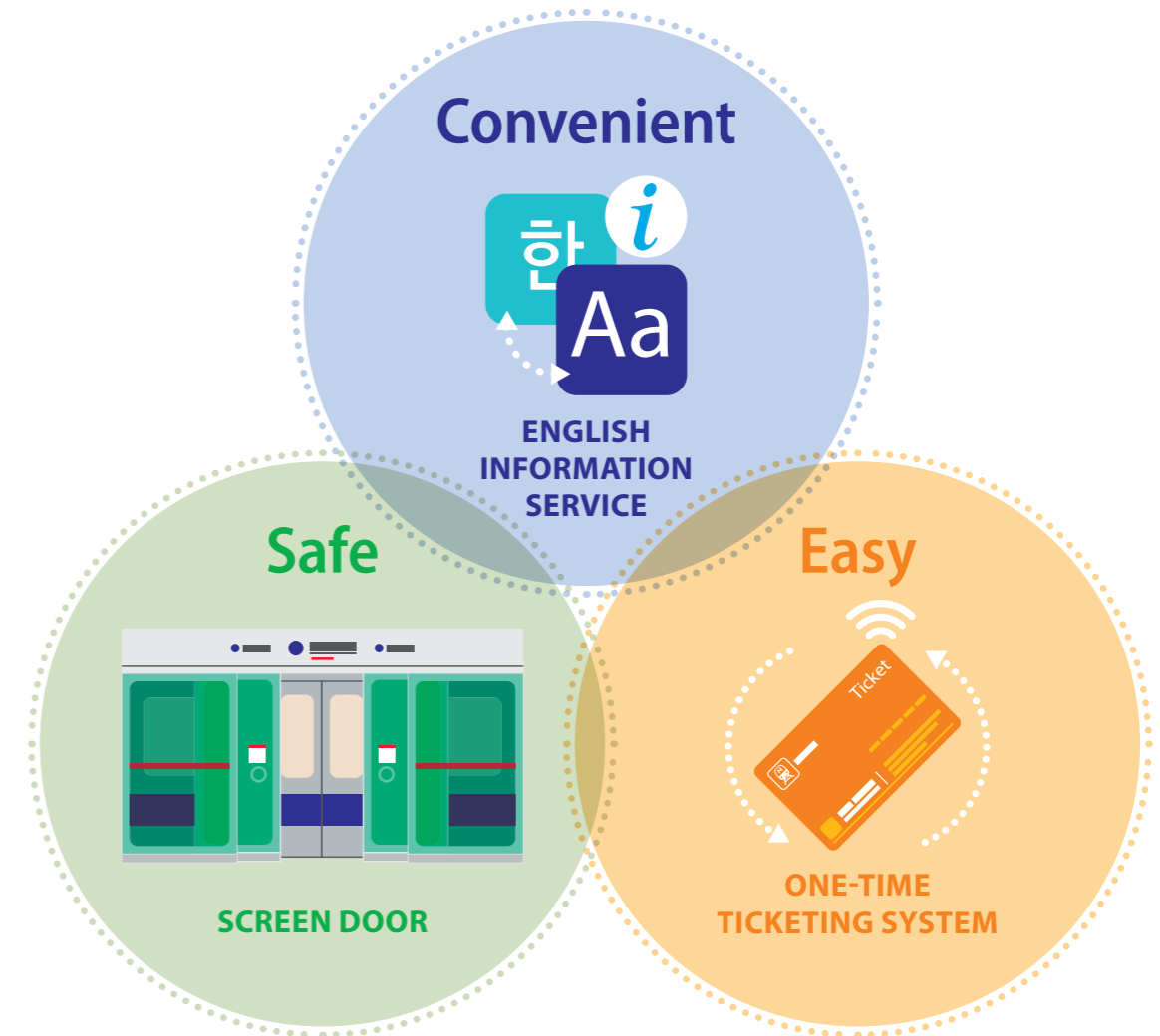
# JUST 10 MINUTES

## TRAVEL EASY BY METRO

### INDEX

- 3 Metro System of Korea (Convenient · Easy · Safe)
- 6-11 Intro (Seoul · Gyeonggi · Incheon · Busan · Daegu · Gwangju)
- 12 Ticket Guide
- 13-15 Metropolitan Area Metro Map & Information
- 16-32 Major Attractions near 34 Metro Stations in the Metropolitan Areas  
(Seoul / Gyeonggido / Incheon)
- 33-34 Busan Metro Map & Information
- 35-37 Major Attractions near 6 Metro Stations in Busan
- 38-39 Daegu Metro Map & Information
- 40-42 Major Attractions near 6 Metro Stations in Deagu
- 43-44 Gwangju Metro Map & Information
- 45-46 Major Attractions near 4 Metro Stations in Gwangju
- 47 Information

# Korea's Metro System is the Best in the world!



## You can easily travel by metro in Major Cities of Korea

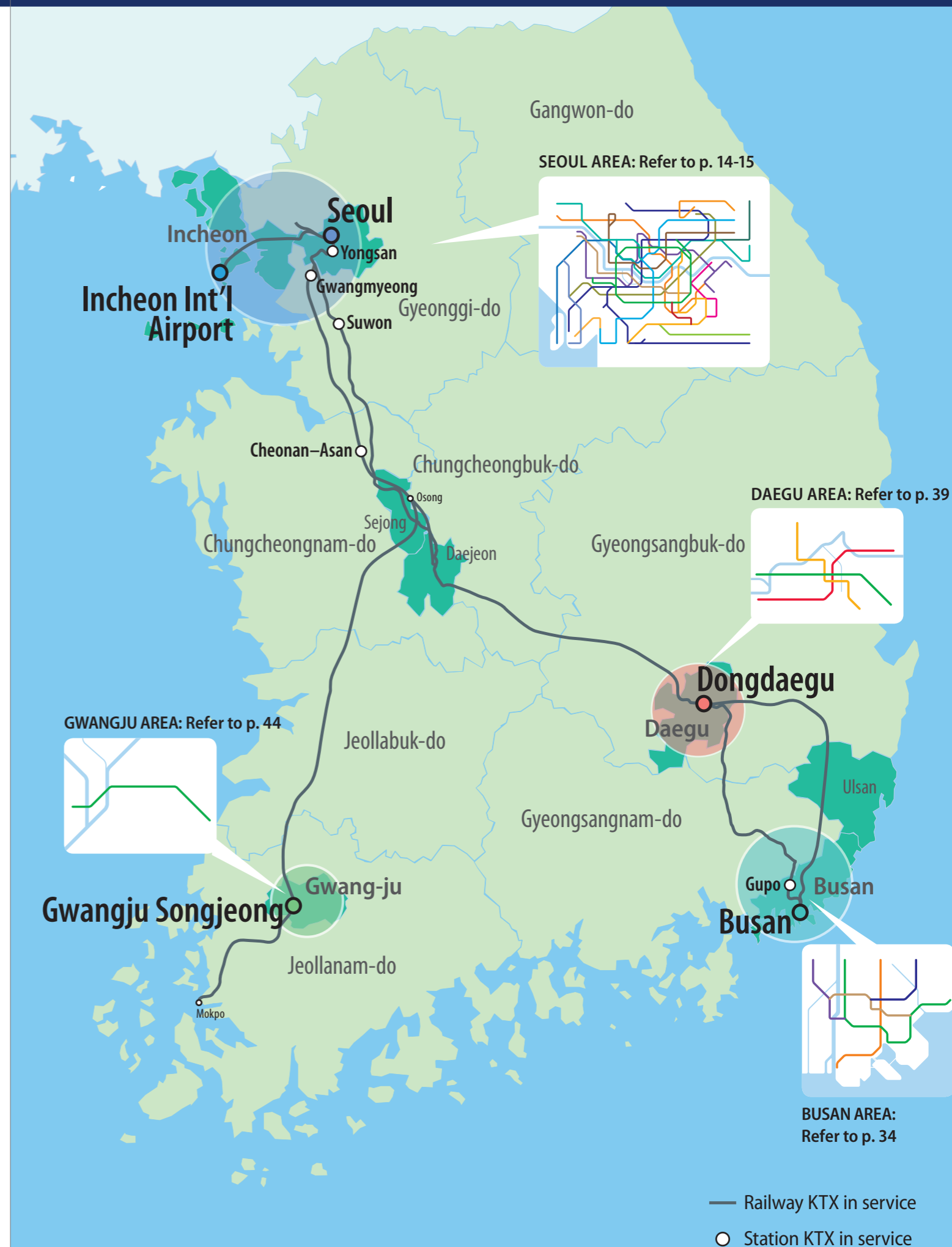
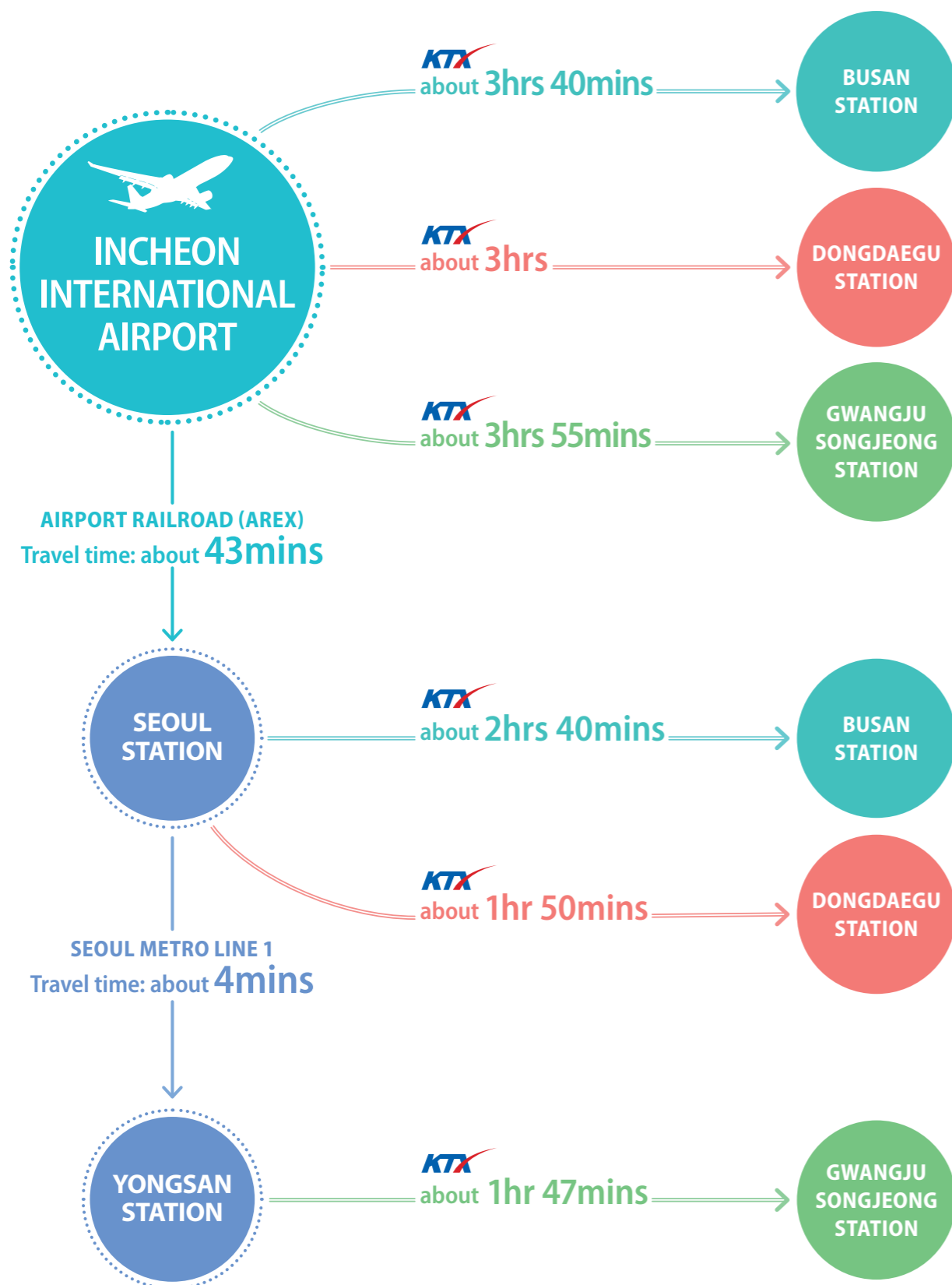
A 10-minute walk will get you to  
Korea's top tourist attractions

Take the metro to meet the hot spots in 6 major cities!

All you need is a metro ticket to travel around Seoul and other regions in Korea, where the traditional and modern, city and nature, and day and night entertainment coexist. It's an easy and convenient way to visit the country's major tourist sites, including cultural heritage sites, shopping streets, theme parks, traditional markets, and more.

# How to get to the cities that have convenient Metro System!

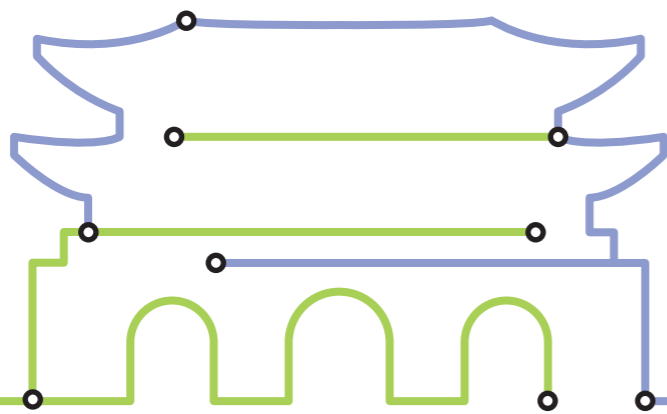
From Incheon International Airport, you can take one of the three main railway lines: Airport Railroad (Seoul/Gyeonggi-do/Incheon), Gyeongbu Line (Dongdaegu/Busan), or Honam Line (Gwangju Songjeong Station) depending on your destination. It takes 43 minutes from the airport to Seoul, and 3 hours and 40 minutes from the airport to Busan. Now all you have to do is to take the metro for a fun-filled city tour. Many of the popular attractions are located within walking distance of metro stations.



JUST  
**10**  
MINUTES



# INCHEON



# SEOUL


## How long does it take from a station to experience Korean house, food & traditional wedding?

Cultural spots can be reached within a 10-minute walk from metro stations! Seoul offers a fascinating mix of traditional and modern culture. A variety of attractions are situated along Seoul Metro Lines 1 through 9. Incheon, the nearest coastal city to Seoul, and Gyeonggi-do with its leisure and sports activities in nature, are also great destinations to travel by metro in the vicinity of Seoul.

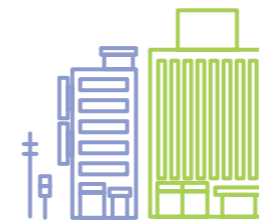
# GYEONGGI



**Songdo Central park**  
Central Park Stn. Line 1, Incheon




**Gyeongbokgung Palace**  
Gyeongbokgung Stn.  
Line 3, Seoul



**Everland**  
Jeondae-Everland Stn.  
EverLine, Gyeonggi



**Insa-dong Street**  
Anguk Stn.  
Line 3, Seoul



# BUSAN

## Looking for a paradise of fabulous food and coastal markets?

Busan is a fantastic vacation destination to enjoy marine sports. The city is also famous for the annual hosting of the Busan International Film Festival. At Jagalchi Market, which is always bustling with energy, visitors can taste fresh seafood at affordable prices. Every day is a festival in Busan, a city of island, sea, yacht, and summer.



**Jagalchi Market**  
Jagalchi Stn.  
Line 1, Busan




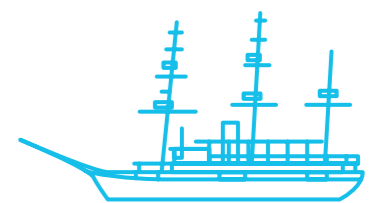

**Gwangan Beach**  
Gwangan Stn.  
Line 2, Busan

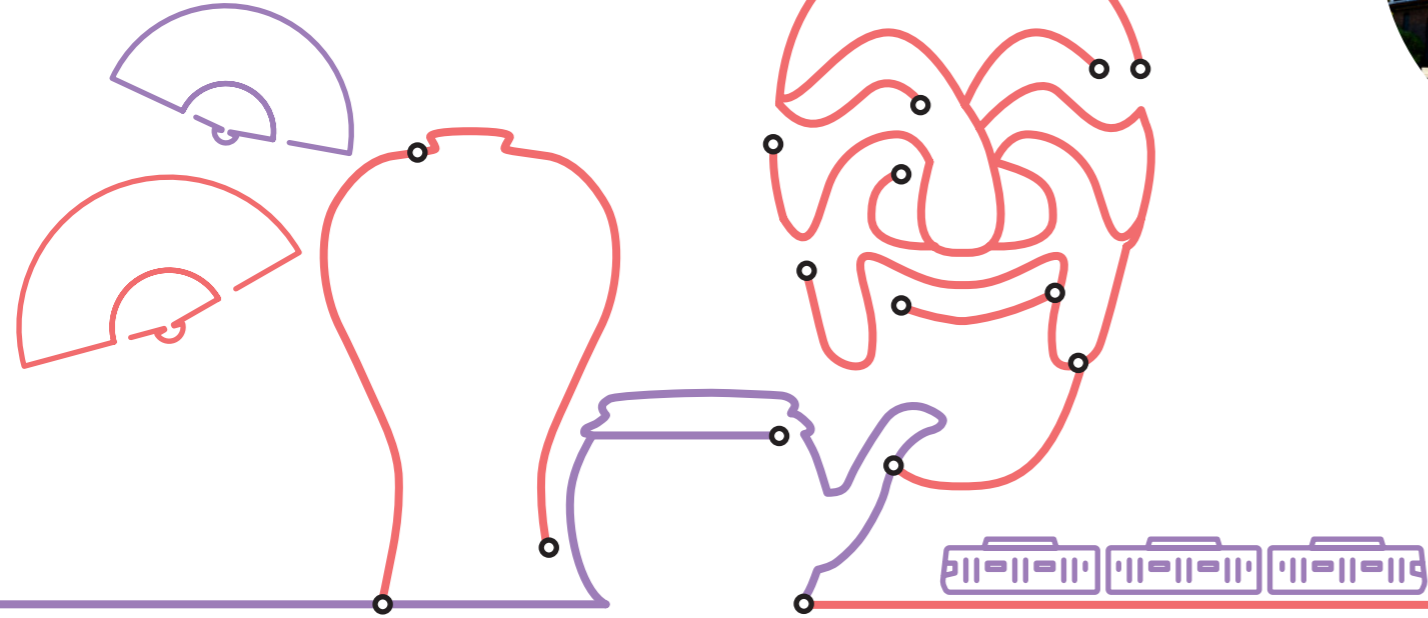
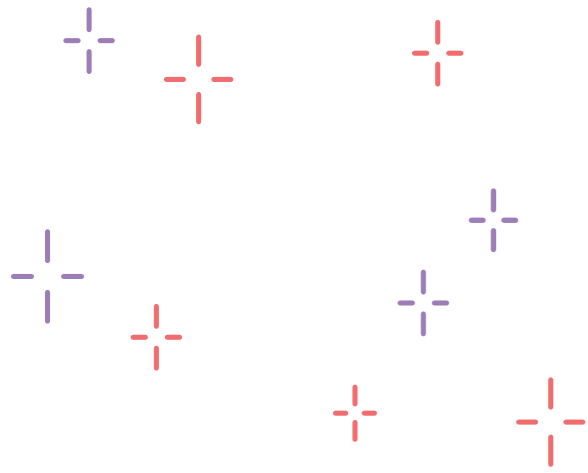


**Haeundae Beach**  
Haeundae Stn.  
Line 2, Busan



**Busan Tower**  
Nampo Stn.  
Line 1, Busan





Street Tour - Modern Culture Street  
Sinnam Stn. Line 2 · 3, Daegu



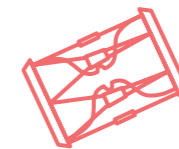
Monorail  
Line 3, Daegu



# DAEGU

## Where do I get off for a walk through time-honored streets?

Daegu is the center of Korea's modern history. The city is also well-known for its traditional markets and extensive monorail system. Meanwhile, Gwangju is a city of arts and culture. The city hosts many street festivals and offers an ideal chance to experience the unique aspect of Korean culture known as *heung*, meaning an intrinsic sense of joy.



The Street of Art  
Culture Complex Stn.  
Line 1, Gwangju

Chungjangno Street  
Geumnanno 4(sa)-ga Stn.  
Line 1, Gwangju



# GWANGJU

# HOW TO BUY A METRO TICKET

## Single Journey Transportation Card Machine - Seoul


Using a single transportation card, you can travel to any station along Seoul's metro lines. Automatic vending machines, located at all stations, are convenient to use as instructions are also available in English.



### How to use single-use transportation card issuing machine




1 Select "single-use card" in the home screen.  
2 Select the destination station. If you click on "Route Search," you can select your destination from the subway map.



3 Select number of cards.  
4 Insert requested amount, and card(s) will be issued.

### How to use the deposit refund machine



5 Insert used transportation card in machine.  
6 Receive 500 won from the coin dropper.

#### Single-use Card Issuing / Charging Machine

- 1 Screen
- 2 Purchase and charge card
- 3 Insert money
- 4 Card, change and receipt return

#### Deposit Refund Machine

- 5 Insert used card
- 6 Deposit return



## Single Journey Ticket Machine - Busan



In Busan, you can buy a single journey ticket or 1-day metro ticket. The 1-day ticket allows unlimited rides throughout the day on all lines.

\*Busan Metro uses token-type tickets for Busan-Gimhae Light Rail Transit line only, and paper tickets for lines 1 through 4.



## Single Journey Token Machine - Daegu-Gwangju

The Daegu and Gwangju metros use token-type tickets. You can enter ticket gates by tapping the token on the gate sensor until it beeps like that of using a transportation card and insert the token in the gate slot when exiting.

\* Tickets can be purchased with cash only.



### T-money Card

T-money Card can easily be purchased and recharged at metro stations, convenience stores, etc. It can be used on public buses and metros throughout the country and offers transfer discounts. You can only benefit from transfer discounts if you have enough balance in your card, so be sure to check and recharge your card in advance.



### T-money Mpass

T-money Mpass is a prepaid transportation card designed to facilitate travel around Korea for international visitors. It offers discount coupons for N Seoul Tower, musical performances, etc. (benefits change frequently). It comes in five different types: 1-day, 2-day, 3-day, 5-day and 7-day passes. A 1-day pass costs 10,000 won, with which you can use the public transportation in Seoul and Incheon areas, including the Airport Railroad, up to 20 times. Mpasses are available for purchase at the Incheon International Airport only.

© www.tmoneympass.kr

50 Essential Tourist Attractions within 10 minutes' walk from metro stations  
Seoul · Gyeonggi · Incheon · Busan · Daegu · Gwangju

## Diverse Metropolitan Area



## Seoul Gyeonggi Incheon

In Seoul, you can explore a harmony of city and nature, tradition and modernity, just by taking the metro. In the vicinity of Seoul are, Gyeonggi-do with large stretches of mountains and rivers, and Incheon bordering the ocean near the airport. Enjoy a trip filled with romance, inspiration, and fun along the way.





SEOUL METRO LINE 3

← Dongnimmun **3** Gyeongbokgung 경복궁 Anguk →

**01** Refer to p. 14-15  
 Gyeongbokgung Palace ticket office  
 → Exit 5 (250m | 4 mins)  
 + Seochon  
 → Exit 3 (Direct)



**Gyeongbokgung Palace** 경복궁

Built in 1395 as the main palace of the Joseon Dynasty, Gyeongbokgung Palace is the most comprehensive and grandest of the five palaces of the period. Overlooking Sejong-ro, Seoul's main street, its grand and majestic features rightfully have become a symbol of the prestigious Joseon Dynasty.



+ NEARBY ATTRACTION

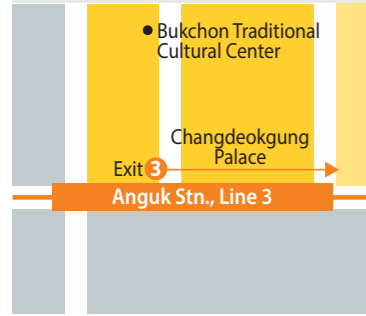


**Seochon** 서촌마을  
 Literally "West Village," Seochon is located west of Gyeongbokgung Palace. Both traditional and modern-style houses stand huddled together.

SEOUL METRO LINE 3

← Gyeongbokgung **3** Anguk 안국 Jongno 3(sam)-ga →

**02**  
 Bukchon Traditional Culture Center  
 → Exit 3 (270m | 4 mins)  
 + Changdeokgung Palace ticket office  
 → Exit 3 (300m | 4 mins)



**Bukchon Hanok Village** 북촌한옥마을



Located between Gyeongbokgung Palace, Changdeokgung Palace, and Jongmyo Shrine, Bukchon was the neighborhood of choice for yangban, upper-class aristocrats of the Joseon Dynasty. Today, Bukchon is a place where tradition and modernity coexist, with traditional hanoks remodeled into restaurants, cafes, galleries, and other businesses.

+ NEARBY ATTRACTION

**Changdeokgung Palace** 창덕궁  
 The architecture of this palace harmonizes with the natural beauty of its surrounding mountains, while its gardens aspire to achieve perfect harmony with the natural world surrounding them.



SEOUL METRO LINE 3

← Gyeongbokgung **3** Anguk 안국 Jongno 3(sam)-ga →

**Insa-dong** 인사동



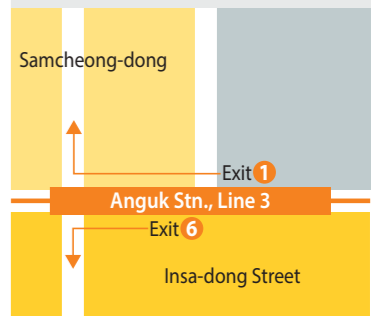
Once a place where Korean antiques and old paintings were sold, Insa-dong is today a popular tourist destination for the buying of traditional goods and souvenirs. There are over 100 small-to-large galleries in the area. You can see every example of traditional Korean fine art from paintings to sculptures, while each alleyway is filled with teahouses and restaurants.

+ NEARBY ATTRACTION

**Samcheong-dong** 삼청동  
 Cafés, galleries, and restaurants featuring a mix of tradition, art, and modern culture attract visitors' attention. The hanok cafés provide a great place to take a break.



Refer to p. 14-15 **02**  
 Entrance of Insa-dong Street  
 → Exit 6 (120m | 2 mins)  
 + Entrance of Samcheongdong-gil  
 → Exit 1 (480m | 7 mins)



SEOUL METRO LINE 5

← Seodaemun **5** Gwanghwamun 광화문 Jongno 3(sam)-ga →

**Cheonggyecheon Stream** 청계천

Originally was a natural stream, however, it was once paved with asphalt, but after a 3-year urban renewal project, it was restored to its current appearance. This 10.84km stream runs through downtown Seoul offering locals and visitors an ideal place to relax and enjoy the atmosphere.

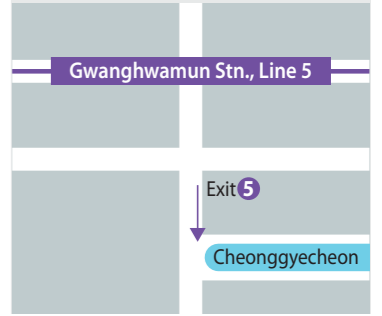


+TIPS



**Seoul Lantern Festival** 서울빛초롱축제  
 The festival lights up the Cheonggyecheon from Late-November through mid-December.

**03**  
 Cheonggyecheon Stream (Cheonggye Square)  
 → Exit 5 (140m | 2 mins)



SEOUL METRO LINE 1

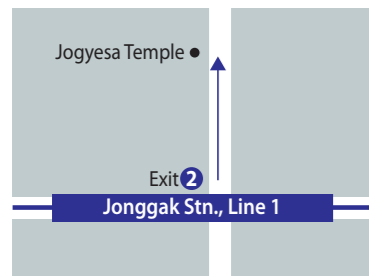
← City Hall **1** **Jonggak** 종각 Jongno 3(sam)-ga →

**04** Refer to p. 14-15

Jogyesa Temple  
→ **Exit 2** (360m | 5 mins)

**Jogyesa Temple** 조계사

Jogyesa Temple is the center of Zen Buddhism in Korea. This temple does not give off the solemn and traditional air of the other temples located deep in the mountains, or offer the seasonal scenery of the mountains and the sea. But because it is located in the middle of the city, the transportation is convenient, and is well connected to the surrounding areas.



**Jogyesa Temple Stay** 조계사 템플스테이

The temple offers various activities like Zen meditation, tea ceremony, and lotus making to allow participants a chance to enjoy peace of mind.

+TIPS

SEOUL METRO LINE 1

← Jongno 3(sam)-ga **1** **Jongno 5(o)-ga** 종로5가 Dongdaemun →

**05**

The East Entrance of Gwangjang Market  
→ **Exit 7** (40m | 1 min)  
+ Jongmyo Shrine  
→ **Exit 12** (600m | 9 mins)

**Gwangjang Market** 광장시장



Gwangjang Market is particularly famous for its food, with people flocking to its restaurants and stalls day and night to eat *bindaetteok* (mung bean pancake) and *mayak gimbap* (*gimbap* so addictive that it is almost like a *mayak*, which means drug). On the 2<sup>nd</sup> floor of the market, there is a vintage clothing arcade to find one-of-a-kind at a cheap price.



**Jongmyo Shrine** 종묘

As one of UNESCO World Heritage Sites in Korea, Jongmyo Shrine has kept the memorial tablets of the Joseon Dynasty (1392-1910) royal family for around 520 years.



+ NEARBY ATTRACTION

SEOUL METRO LINE 1, 2

← Dongmyo **1** **2** **Sinseol-dong** 신설동 Jegi-dong →  
Yongdu →

**Seoul Folk Flea Market** 서울풍물시장



Along with Hwanghak-dong Flea Market, Seoul Folk Flea Market is one of the most well-known all-things markets in Korea. It is said that there is nothing one cannot find in this market, which is full of antique furniture, porcelain, rare items, and so much more. Moreover, traditional markets offer the fun of bargaining for goods. At the Traditional Culture Experience Hall, visitors can have a go at making Korean traditional items for free.

+TIPS

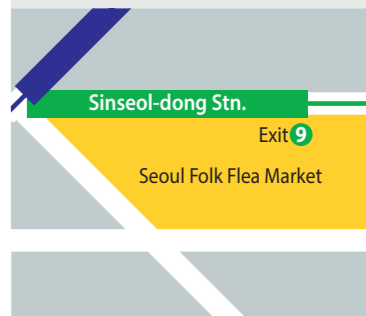
**Traditional Culture Experience Hall** 전통문화체험관

Visitors are offered a chance to make *sotdae* (traditional poles), masks, or tops, as well as experience traditional Korean paper, living, clothes, games, and more.



Refer to p. 14-15 **06**

Seoul Folk Flea Market  
→ **Exit 9** (200m | 3 mins)



SEOUL METRO LINE 1, 2

← Seoul Station **1** **2** **City Hall** 시청 Jonggak →  
← Chungjeongno →  
Euljiro 1(il)-ga →

**Deoksugung Palace** 덕수궁



Located at the corner of Seoul's busiest downtown intersection, Deoksugung Palace is famous for its elegant stone-wall road. It is also the only palace that sits alongside a series of western style buildings that add to the uniqueness of the surrounding scenery. Deoksugung Palace holds a guard-changing ceremony in front of the main gate (Daehanmun).

+ NEARBY ATTRACTION

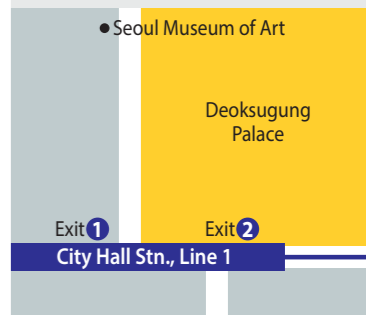
**Seoul Museum of Art** 서울시립미술관

This distinctive Renaissance-style building, containing the Seoul Museum of Art, quickly becomes visible as one walks along the Deoksugung stone-wall road. The facility regularly exhibits artworks of local contemporary artists, as well as that of world-renowned artists.



**07**

Ticket office of Deoksugung Palace  
→ **Exit 1, 2** (80m | 1 min)  
+ Seoul Museum of Art  
→ **Exit 1** (430m | 7 mins)



SEOUL METRO LINE 2, 4, 5

← Euljiro 4(sa)-ga  
← Chungmuro  
← Euljiro 4(sa)-ga

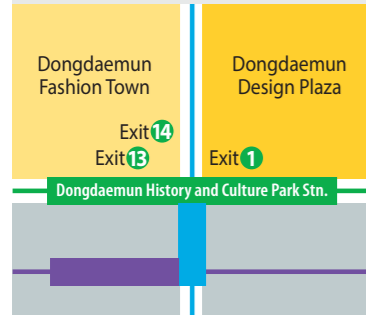
**2 4 5 Dongdaemun History & Culture Park** 동대문역사문화공원

Sindang →  
Dongdaemun →  
Cheonggu →

**08** Refer to p. 14-15  
Dongdaemun Design Plaza  
→ **Exit 1** (Direct)  
+ Dongdaemun Fashion Town  
→ **Exit 13, 14** (Direct)

**Dongdaemun Design Plaza (DDP)** 동대문디자인플라자(DDP)

Designed by the world-renowned architect Zaha Hadid, the Dongdaemun Design Plaza multicomplex is the world's largest asymmetrical building. Opened in 2014, the DDP has quickly become one of the city's most popular landmarks. It consists of a design exhibition hall, design market, plaza and park. It is also a venue of many cultural events including Seoul Fashion Week.



**+NEARBY ATTRACTION**  
**Dongdaemun Fashion Town** 동대문패션거리  
Dongdaemun Fashion Town is open 24 hours, making it an excellent place for nighttime shopping.

SEOUL METRO LINE 2, GYEONGGI JUNGANG LINE, AIRPORT RAILROAD LINE

← Hapjeong  
← Gajwa  
← Digital Media city

**2 (G) (A) Hongik Univ.** 홍대입구

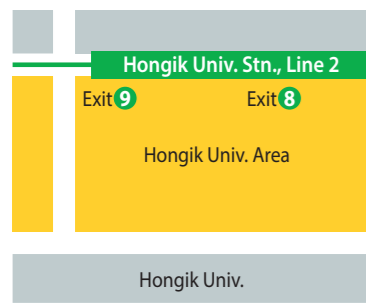
Sinchon →  
Sogang Univ. →  
Gongdeok →

**09**  
Hongik University area  
→ **Exit 7, 8, 9** (Direct)

**Hongdae (Hongik University Area)** 홍대거리



Hongdae is a neighborhood known for its youthful and romantic ambience, underground cultures, and freedom of self-expression. Unique cafés, cozy galleries, accessory stores, fashion shops, live cafés and clubs, art markets, and gourmet eateries make this a popular hang-out for locals in their 20s and 30s and a fascinating place to walk around.



**+TIPS**  
**Hongdae Free Market** 홍대프리마켓  
Free Market opens up every Saturday at the playground area and sells handmade items by local young artists.



SEOUL METRO LINE 4

← Hoehyeon

**4 Myeong-dong** 명동

Chungmuro →

**Myeong-dong** 명동

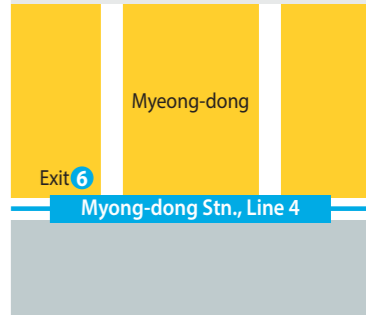


Myeong-dong can be described in one phrase, "Shopper's-Heaven." Myeong-dong is a must visit area for all tourists and is one of the most recommendable tourist attractions in Korea. Over 100 cosmetics and clothing stores can be found densely packed in each alley, selling imported clothing and the latest trends at low prices.

**+TIPS**  
**Street Food** 길거리음식  
Myeong-dong is also a haven of street food stalls serving an array of delicacies such as *tteokbokki* (spicy rice cakes), *tteokgalbi* meatballs, tornado potato, and much more.



Refer to p. 14-15 **10**  
Entrance of Myeong-dong Street  
→ **Exit 6** (Direct)



SEOUL METRO LINE 3, 4

← Euljiro 3(sam)-ga  
← Myeongdong

**3 4 Chungmuro** 충무로

Dongguk Univ. →  
Dongdaemun History & Culture Park →

**Namsangol Hanok Village** 남산골한옥마을



If you get off at Chungmuro Metro Station, you are right in front of Namsangol Hanok Village (traditional Korean village). You may consider it interesting to find this area standing between the tall buildings. This village is made up of five hanoks from around the city that have been moved to this spot. The village offers a traditional craftwork exhibit, garden, plaza, traditional tea house, and more.

**+NEARBY ATTRACTION**  
**Korea House** 한국의집  
Visitors can watch a traditional performance while enjoying the various courses and lavish arrangement of royal Korean cuisine. Crafts, tea ceremonies, dance programs and other cultural experience programs are also available for international visitors.



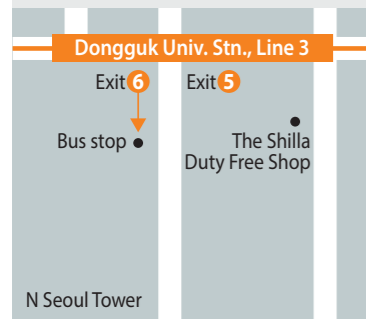
**11**  
Entrance of Namsangol Hanok Village  
→ **Exit 3, 4** (130m | 2 mins)  
+ Entrance of Korea House  
→ **Exit 3, 4** (150m | 2 mins)



SEOUL METRO LINE 3

← Chungmuro **3** Dongguk Univ. 동대입구 Yaksu →

**12** Refer to p. 14-15  
 N Seoul Tower  
 (Take Namsan circulation bus at the Namsan shuttle bus stop)  
 → Exit **6** (120m | 2 mins)  
 + The Shilla Duty Free Shop  
 → Exit **5** (330m | 5 mins)



**N Seoul Tower** 남산(N서울타워)

N Seoul Tower opened to the public in 1980 and has since become a major tourist attraction. The 236.7m N Seoul Tower sits atop Namsan Mountain. It offers panoramic views of Seoul and the surrounding areas. The view is so stunning that many consider Seoul Tower the best tower in Asia. At the observation deck, you will see couples, friends, families and other groups of people writing their wishes on locks and hanging them on the fence.



+ NEARBY ATTRACTION



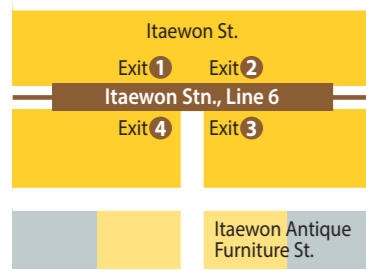
**The Shilla Duty Free Shop** 신라면세점

Enjoy shopping imported luxury goods and try diverse Korean food. A leisurely brunch at the nearby Shilla Hotel is also recommendable.

SEOUL METRO LINE 6

← Noksapyeong **6** Itaewon 이태원 Hangangjin →

**13**  
 Itaewon  
 → Exit **1, 2, 3, 4** (Direct)  
 + Antique Furniture Street  
 → Exit **3, 4** (200m | 3 mins)



**Itaewon Street** 이태원거리



With its many international visitors and residents, Itaewon is truly a "world within Korea," separate, yet connected. Behind the Hamilton Hotel, an array of restaurants and bars serving international cuisine can be found. There are also various international eateries and craft beer pubs available in Gyeongnidan-gil, a street located between Noksapyeong Station and the Namsan Tunnel.

+ NEARBY ATTRACTION

**Antique Furniture Street** 엔틱가구거리

The street features a large selection of antique furniture and other items, so it's fun to look around. The Itaewon Antique & Vintage Flea Market is held on the last Saturday of every month.



SEOUL METRO LINE 5

← Yeouido **5** Yeouinaru 여의나루 Mapo →

**Hangang River Ferry Cruise** 한강유람선



Hangang River Ferry Cruise is one of the best ways to enjoy the scenery around the Hangang River, which flows through the heart of Seoul. On the cruise, you can see the river's beautiful scenery, various small islands, Jeoldusan Park, the 63 Square, Namsan Tower, Jamsil's Sports Complex, and other famous tourist spots.

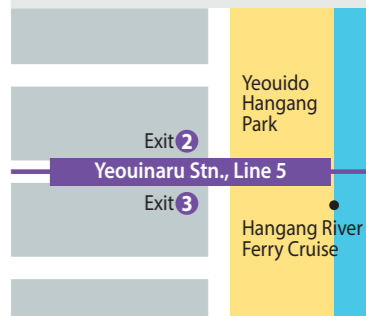
+ NEARBY ATTRACTION

**Yeouido Hangang Park** 여의도 한강공원

Take a stroll along the Hangang River to explore the true charms of Seoul. The park offers exciting events year-round: the cherry blossom festival in the spring, leisure activities with chicken and beer in the summer, bicycle riding in the fall, and spectacle fireworks from a cruise ship in the winter, in addition to a variety of other attractions.



Refer to p. 14-15 **14**  
 Hangang River Ferry Cruise  
 → Exit **3** (740m | 7 mins)  
 + Yeouido Hangang Park  
 → Exit **2, 3** (Direct)



SEOUL METRO LINE 4, GYEONGUI JUNGANG LINE

← Dongjak **4** Ichon 이촌 Sinyongsan →  
 ← Yongsan **4** (G) Seobinggo →

**National Museum of Korea** 국립중앙박물관



With more than three million people visiting every year, the National Museum of Korea is easily the nation's foremost repository of history and culture. The museum exhibits about 12,000 artifacts dating as far back as the prehistoric era all the way through to the present, with exhibits originating not only from Korea, but also Asia as a whole.

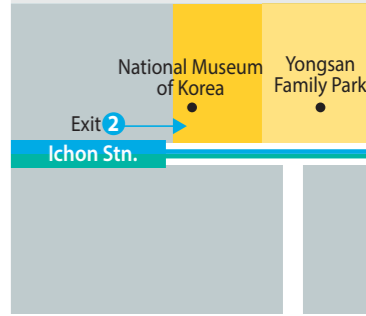
+ NEARBY ATTRACTION

**Yongsan Family Park** 용산가족공원

The 4.6km-walking path along with a jogging course surrounded by forest and lake, and a barefoot park for acupressure therapy provide a great downtown getaway.



**15**  
 Ticket office of National Museum of Korea  
 → Exit **2** (320m | 5 mins)  
 + Yongsan Family Park  
 → Exit **2** (560m | 8 mins)



SEOUL METRO LINE 3

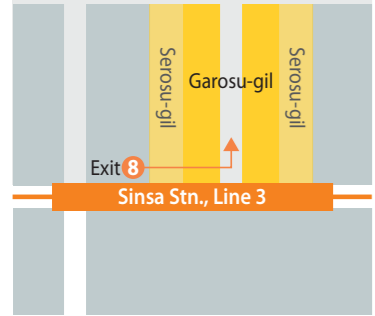
← Apgujeong **3** **Sinsa** 신사 Jamwon →

**16** Refer to p. 14-15  
Entrance of Garosu-gil  
→ **Exit 8** (280m | 4 mins)

**Garosu-gil** 가로수길



This street is one of the most representative downtowns in Gangnam. Along the main streets of Garosu-gil, you will be able to find numerous fashion brands, cosmetic shops and restaurants lined up along the street. There are lots of hidden unique shops, cafés, and brand pubs towards the end of the street.



**Serosu-gil** 세로수길

It's a great fun to explore the trendy restaurants, cafés, and unique desserts in Serosu-gil, a new area formed a few streets back from the main drag of Garosu-gil.



+TIPS

SEOUL METRO BUNDANG LINE

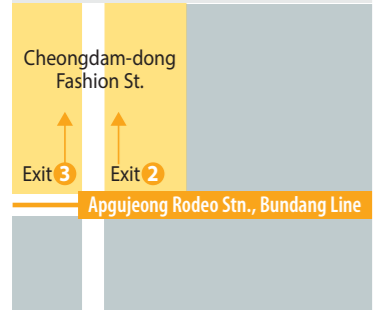
← Gangnam-gu Office **B** **Apgujeong Rodeo** 압구정로데오 Seoul-Forest →

**17**  
Cheongdam-dong Fashion Street  
→ **Exit 2, 3** (Direct)

**Cheongdam-dong Fashion Street** 청담동 패션거리



This high-end street is full of famous designers' workshops, as well as hair and skin care salons frequented by celebrities. Luxury brands can be found all along the street, while clothing by famous designers, cafés, restaurants, and galleries are all available at the fashion store called 10 Corso Como.



**Cheongdam-dong Gallery** 청담동 갤러리

It's a street of fashion and culture drawing trendy people and at the same time, a mecca of art market. There are numerous original art galleries in the areas surrounding the Nature Poem Gallery Tower.



+TIPS

SEOUL METRO LINE 2, 8

← Sincheon **2 8** **Jamsil** 잠실 Jamsillaru →  
← Mongchontoseong Seokchon →

**Lotte World Tower & Lotte World Mall** 롯데월드타워 & 롯데월드몰

Lotte World Tower is the 6th tallest building in the world when completed. The tower will contain a gallery, cafés, a luxury hotel, a Skywalk and an observation deck. It will open to public in late 2016. Lotte World Mall is located next to the tower, and features Aveunuel, a complex of luxury department stores and duty free shops.



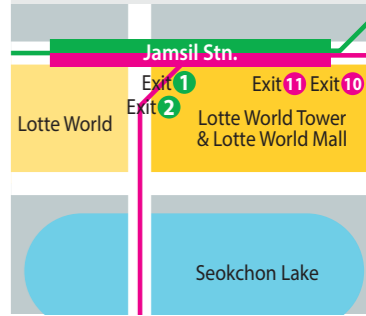
Refer to p. 14-15 **18**  
Lotte World Tower & Lotte World Mall  
→ **Exit 1, 2, 10, 11** (Direct)  
+ Lotte World ticket office  
→ **Directly connected to the station**

+NEARBY ATTRACTION



**Lotte World** 롯데월드

Lotte World is one of the well-known theme parks in Korea. It has both indoor and outdoor sections. There are approximately 40 different rides. You can also enjoy various parades and performances held twice a day throughout the park.



SEOUL METRO LINE 9

← Sports Complex **9** **Bongeunsa** 봉은사 Samseong Jungang →

**Bongeunsa Temple** 봉은사

Bongeunsa is over 1200 years old temple located in Gangnam, near the district's tall skyscrapers. Its 23-meter-high Maitreya Buddha statue is one of the largest Buddhist stone figures in Korea. The temple provides a rest area and templestay programs for international visitors.



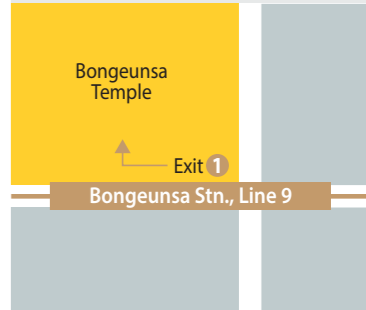
**19**  
Bongeunsa Temple  
→ **Exit 1** (140m | 2 mins)

+TIPS



**Bongeunsa Temple Maitreya Buddha Photo Spot** 봉은사 미륵대불 포토스팟

Capture the beauty of the time-honored temple in front of the 23-meter-high Maitreya Buddha, overlooking the city with a benevolent smile.

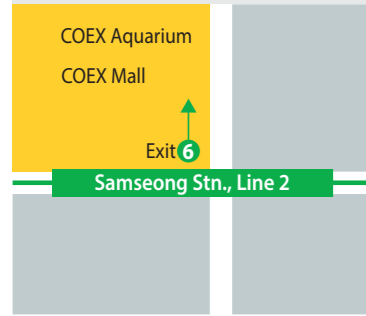


SEOUL METRO LINE 2

← Seolleung **2** Samseong 삼성 Sports Complex →

**20** Refer to p. 14-15  
COEX Mall  
→ Directly connected to the station

**COEX Mall** 코엑스몰  
COEX Mall is connected to a convention center, a trade center, business hotels, duty free shops, a casino, the City Airport terminal, office facilities, and much more, making it possible to experience shopping, culture (K-pop), and business all under one roof.



**COEX Aquarium** COEX 아쿠아리움  
The aquarium exhibits over 650 types of aquatic fauna, which visitors can see from a 180° acrylic ocean tunnel.

+TIPS

Refer to p. 14-15 **22**  
Moran Folk Market  
→ Exit 5 (120m | 2 mins)

GYEONGGI METRO LINE 8, BUNDANG LINE

← Sujin **8** B Moran 모란 Yatap →  
← Taepyeong

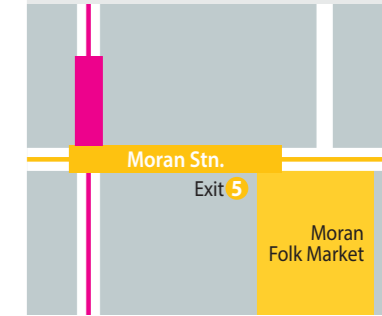
**Moran Folk Market** 모란시장



The Moran Folk Market is Korea's biggest five-day traditional market. (A five-day market means that it opens every five days.) The market offers a wide selection of agricultural goods, seafood, and meats, as well as health and industrial products. Pierre Gagnaire, a 3-star Michelin chef, is known to visit this market in order to explore new ingredients.

+TIPS

**Recommended Food** 추천 먹거리  
Old-style hotdogs, donuts, and noodles are some of the popular bites and nibbles that evoke a sense of nostalgia among Koreans. The snacks are made upon order.



GYEONGGI METRO LINE 4

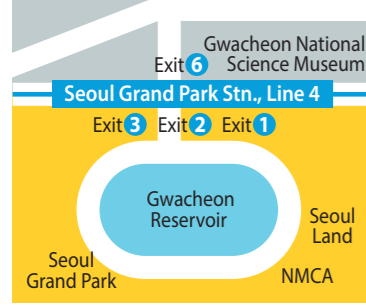
← Gwacheon **4** Seoul Grand Park 대공원 Seoul Racecourse Park →

**21**  
Seoul Grand Park (Park Information Center)  
→ Exit 1, 2, 3 (400m | 6 mins)  
+ Gwacheon National Science Museum  
→ Exit 6 (150m | 2 mins)

**Seoul Grand Park (Seoul Land, National Museum of Contemporary Art)** 서울대공원, 서울랜드, 국립현대미술관



A multifaceted park that consists of a zoo, garden, Seoul Land amusement park, and the National Museum of Contemporary Art. A flower festival is held every spring, summer and fall, making it a great place to see spring cherry blossoms and autumn foliage scenery.



**Gwacheon National Science Museum** 국립과천과학관  
Using the astronomical telescopes at the museum, visitors can observe the sun during the day and the celestial bodies during the night. There are many attractions, including a dorm-screen planetarium.



+NEARBY ATTRACTION

GYEONGGI METRO BUNDANG LINE, EVER LINE

← Singal **B** E Giheung 기흥 Sanggal →  
Kangnam Univ. →

**Nam June Paik Art Center** 백남준 아트센터



The art center founded by Gyeonggi province is dedicated to the memory of Nam June Paik, internationally known artist and creator of video arts. The external appearance itself is considered as a piece of artwork as it looks like a grand piano, which was shown frequently in Paik's masterpieces. The art center is full of video arts, drawings and many video materials which will please visitors' senses.

+NEARBY ATTRACTION

**Gyeonggi Provincial Museum** 경기도박물관  
The museum features white porcelain, celadon, traditional clothing and living, and more. There is an interesting garden containing *jangseung* (totem poles), *sotdae* (traditional poles), and a pavilion.



**23**  
Nam June Paik Art Center  
→ Exit 5 (1km | 15 mins)  
+ Gyeonggi Provincial Museum  
→ Exit 5 (1km | 15 mins)



GYEONGGI METRO EVER LINE

← Dunjeon **E** Jeondae·Everland 전대·에버랜드

**24** Refer to p. 14-15  
 Everland  
 → Exit 3 (15m | 1 min)  
 \*Free Shuttle Bus  
 + Ho-Am Art Museum  
 → Free shuttle bus departs every hour on the hour from the Everland main gate.

**Everland** 에버랜드  
 Everland has about 40 heart-pounding rides and attractions. It is also known for its gorgeous flower arrangements and beautiful gardens. It is full of exciting attractions and entertainment such as snow sled, water park, racing track and "Safari World" which lets the visitors get up close and personal with the wild safari's animals.



**+NEARBY ATTRACTION**  
**Ho-Am Art Museum** 호암미술관  
 Ho-Am Art Museum exhibits treasured relics, but it is even more famous for its Korean traditional garden, called the Hee Won. Attractions include Beopyeonji Pond and a three-story stone pagoda.

GYEONGGI METRO LINE 1

← Sema **1** Osan College 오산대 Osan →

**25**  
 The Mulhyanggi Arboretum  
 → Exit 2 (400m | 6 mins)

**The Mulhyanggi Arboretum** 물향기수목원



The Mulhyanggi Arboretum is a peaceful area where you can come to relax, but is surprisingly located amidst high-rise apartment buildings in the city center. There are 16 themed centers, various auxiliary facilities, and 1,601 different species of plants. It is a great place for a leisurely walk, and takes around two hours to see in its entirety.

There are no shops, restaurants, or trash bins. Visitors to the site are recommended to take waste back homes and to be considerate of the environment. You can bring a lunch box and enjoy your meal at the designated site for eating.



**+TIPS**

GYEONGGI METRO GYEONGUI JUNGANG LINE

← Ungilsan **GJ** Yangsu 양수 Sinwon →

**Semiwon Botanical Garden** 세미원

Semiwon is a park founded on the principle of "natural purification." The view of the full of lotus flowers is magnificent. Visitors to the park can find water fountains, an observation deck, a traditional wind gauging device called Punggidae, and Monet's Garden, which looks as if it came right out of the famous picture by French artist Claude Monet.



**+NEARBY ATTRACTION**

**Namhangang Bicycle Road** 남한강자전거길  
 It's a 136km-long abandoned railway stretching from Paldang Bridge to Tangeumdae Terrace in Chungju. The Bukhangang Railroad Bridge offers a stunning view of Dumulmeori, the place where Bukhangang River and Namhangang River meet.



\*Bicycle Rental Shop: Paldang Station (Myeong Sports World\_3,000 won per hour / 10,000 won a day)

Refer to p. 14-15 **26**  
 Entrance of Semiwon  
 → Exit 1 (810m | 13 mins)  
 + Yangsu Station, Bicycle Rental Shop  
 → Exit 1 (Direct)

GYEONGGI METRO GYEONGUI JUNGANG LINE

← Wondeok **GJ** Yongmun 용문

**Yangpyeong Rail Bike** 양평레일바이크

Using a long abandoned railway, the Yangpyeong Rail Bike offers a unique bike ride at speeds of 15km/h from Yongmun to Wondeok. This 3.2km journey passes along a gleaming river and tree covered mountains. The bike ride delivers picturesque scenery all year round.



**+NEARBY ATTRACTION**

**Yongmun Tourist Complex (Yongmunsa Temple)** 용문관광단지(용문사)  
 After eating *gondeure-bap* (seasoned thistle with rice) at Yongmun Tourist Complex, take a stroll along the forest path leading to Yongmunsa Temple. The sound of water running, chirping birds, and the greenery of old pine trees make for a pleasant walk.

**27**  
 Yangpyeong Rail Bike  
 → Exit 1 (760m | 11 mins)  
 + Yongmun Tourist Complex (Yongmunsa Temple)  
 → Exit 1 (40m | 1 min)  
 \*Take a bus at Yongmun Station bus stop

← Bupyeong-gu Office

**11 Bupyeong Market** 부평시장

Bupyeong →

**28** Refer to p. 14-15

Culture Street

→ Exit 2 (460m | 7 mins)

+ Bupyeong Market

→ Exit 2 (400m | 7 mins)



**Culture Street** 문화의거리

Incheon's Culture Street is a shopping mecca, also offering a wide selection of eateries. An array of food carts line the alleys around the plaza. Most popular street snacks include *Tteokbokki* (spicy rice cakes), *odaeng* (skewered fish cake), *twigim* (fried dish), *sundae* (Korean sausage), etc. The street features living goods stores, brand clothing shops, cafés, and food alleys. Wi-Fi access is available.



+ NEARBY ATTRACTION



**Bupyeong Market** 부평종합시장

Bupyeong Market is the oldest traditional market in Incheon. *Chimaek*, a combination of chicken and beer often picked as Koreans' favorite summer snack, is also popular in this market.

← Incheon Nonhyeon

**S1 Soraepogu** 소래포구

Wolgot →

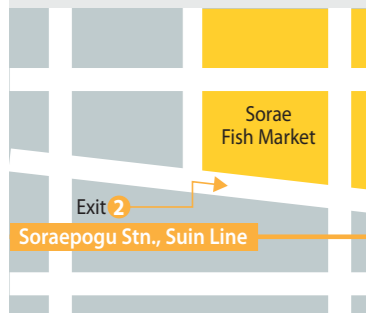
**29**

Entrance of Soraе Fish Market

→ Exit 2 (440m | 7 mins)

+ Soraе Ecology Park

→ Exit 2 (1km | 15 mins)



**Soraе Fish Market** 소래포구어시장

The fish market here offers fresh fish that was caught on the same day, and sells it at low prices. After purchasing seafood from the market's first floor, visitors can go to the second floor, where restaurants usually charge as little as 3,000 won per person to have it prepared and served.



+ NEARBY ATTRACTION



**Soraе Ecology Park** 소래습지생태공원

The park offers stunning views of over 80 acres of salt field, mud flat, and wetland, as well as windmills seen through a field of reeds. Visitors to the park can enjoy a leisurely stroll.

← Dongincheon

**1**

Incheon 인천

**Chinatown** 차이나타운



Incheon's Chinatown has over 130 years of history. This area is the birthplace of *jajangmyeon*, one of Korea's favorite dishes. At nearby Chinatown, there are two other attractions of interest for visitors: One is Gaehang Nuri-gil, a street full of antique buildings and museums that has preserved the atmosphere of the times when the port of Incheon was opened in 1883. The other is Jayu Park, which features a statue of General MacArthur, who led the 1950 Battle of Incheon during the Korean War.

+ NEARBY ATTRACTION

**Open Port Café Street** 개항장 카페거리

The place is vaguely reminiscent of the streets of Kyoto in Japan. The Cafe POT R, which has been restored for its historical values, is known for serving delicious *danpatjuk* (sweet red bean porridge) and Nagasaki sponge cake.



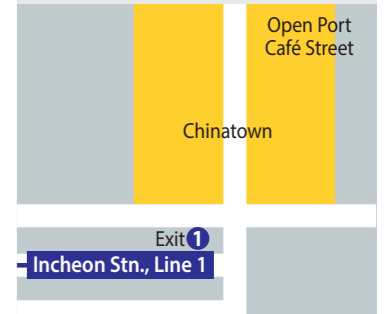
Refer to p. 14-15 **30**

Entrance of Chinatown

→ Exit 1 (70m | 2 mins)

+ Open Port Café Street

→ Exit 1 (400m | 7 mins)



← Incheon Int'l Airport

**A**

**Yongyu Depot** 용유임시

**Masiran Beach** 마시란 해변

Located in the vicinity of Incheon International Airport, Masiran Beach is unique in that it offers visitors an opportunity to experience both wetland and a sandy beach at the same time. When the tide is low, visitors will be fascinated by the distinctive co-existence of endless black wetland and the ivory sandy beach. Pine trees surround the coast, giving it a distinctive charm as compared to other beaches. Near the coast, there are numerous *pojang-machas* (outdoor drinking tents) offering grilled shellfish.



+ TIPS



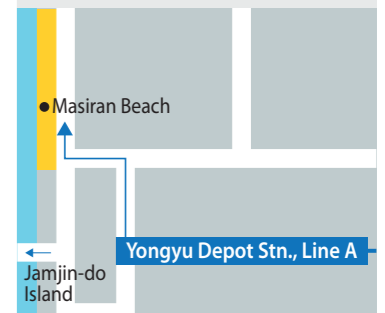
**Jamjin-do Island** 잠진도

This small island is connected with Yeongjongdo Island by road. At high tide, the island is said to be on the brink of being submerged by rising sea waters, which is where it gets its name.

**31**

Masiran Beach

→ Exit (1km | 15 mins)



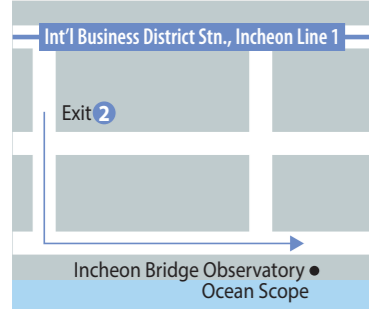


← Central Park

**11 Int'l Business District** 국제업무지구

**32** Refer to p. 14-15

Incheon Bridge Observatory  
→ **Exit 2** (530m | 9 mins)



**Incheon Bridge Observatory Ocean Scope** 인천대교전망대 오션스코프

Songdo International City has gorgeous night views. Getting off at the Central Park Station, a grand cultural space known as the Tri-Bowl will capture visitors' attention. Incheon Bridge Observatory can be reached by water taxi or on foot and it is a great spot to enjoy both the sunset over the West Sea and the night view of Incheon Bridge. At the Canal Walk, which is a European-style street shopping arcade, you can enjoy dining and shopping.



+TIP



**Incheon Bridge** 인천대교

It is the longest bridge in Korea, and the fifth-longest cable-stayed bridge in the world. The bridge, noted for its beautiful scenery, links Yeongjongdo Island and Songdo International City.

← Univ. of Incheon

**11 Central Park** 센트럴파크

Int'l Business District →

**33**

Songdo Central Park  
→ **Exit 4** (Direct)



**Songdo Central Park** 송도 센트럴파크



Songdo Central Park is located in the Songdo International Business District (IBD), a new city in Incheon. In this park, you can experience the highly creative and complex design of the artificial canal, where you can enjoy riding the canoes, duck boats and Water Taxi. These experiences help you take a glimpse into the new future city.

+TIP

**Compact Smart City** 컴팩스마트시티

It's a museum offering a 4D or 5D time-travel experience from the past containing Incheon's history to the future of digital, urbanized city.



50 Essential Tourist Attractions within 10 minutes' walk from metro stations

Seoul · Gyeonggi · Incheon · Busan · Daegu · Gwangju

A Coastal City of Sports, Leisure, Festivals & Youth



Busan

An endless blue sea has the power to disarm and heal even the minds of travelers in an unfamiliar city. Visitors to Busan can experience the festive coastal atmosphere and a distinctive Korean culture known as *jeong*, meaning affection and consideration for others.

# Metro Lines in Busan Area



## BUSAN METRO LINE 1

← Toseong

1

Jagalchi 자갈치

Nampo →

### Jagalchi Market 자갈치시장

This market is Korea's largest fish market and sells seafood caught from the seas surrounding Busan and the South Sea. The market represents Busan and is famous throughout the country. It opens at the crack of dawn and sells seafood caught on the same day, offering visitors the freshest of seafood at great value.



#### + NEARBY ATTRACTION

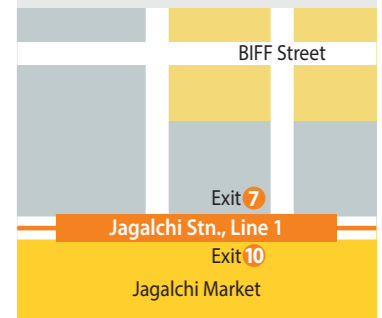


#### BIFF Street BIFF 거리

The place is famous for its wide selection of street foods. Try the savory *ssiat hotteok* (seed-stuffed Korean-style pancake), *wandang* (Busan-style wonton soup), Busan *eomuk* (fish cake), and *multteok* skewers.

Refer to p. 34 **34**

Jagalchi Market  
 → Exit 10 (280m | 4 mins)  
 + BIFF Square  
 → Exit 7 (250m | 4 mins)



## BUSAN METRO LINE 1

← Toseong

1

Jagalchi 자갈치

Nampo →

### Bupyeong Kkangtong Market 부평강동야시장



This market was established in 1910 and has the honor of being Korea's first permanent night market. Many of Korea's most popular snacks can be enjoyed here, including *bibim dangmyeon* (spicy noodles), *tteokbokki* (spicy rice cakes), *danpatjuk* (red bean porridge) and more. After 6pm, the night market becomes alive, offering foods from the countryside.

#### + NEARBY ATTRACTION

#### Gukje Market 국제시장

Since the old days, it has been a place of commerce for the many foreign goods passing through the port of Busan. It is also known for various snacks.



**34**

Bupyeong Kkangtong Market  
 → Exit 3, 5 (430m | 6 mins)  
 + Gukje Market  
 → Exit 7 (250m | 4 mins)



## BUSAN METRO LINE 1

← Jagalchi

1

**Nampo** 남포

Jungang →

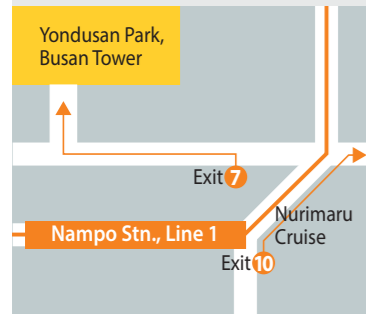
35 Refer to p. 34

Yondusan Park

→ Exit 7 (450m | 7 mins)

+ Busan Nurimaru Cruise

→ Exit 10 (560m | 8 mins)



### Yongdusan Park, Busan Tower 용두산공원, 부산타워



This park, located in the heart of the city on Yongdusan Mountain, offers a panoramic view of the sea and downtown Busan from its observatory on Busan Tower. An escalator located in Gwangbok-dong Cultural & Fashion Street near Exit 1 of Nampo Station takes visitors uphill.

#### +NEARBY ATTRACTION

#### Busan Nurimaru Cruise 부산항연안크루즈(누리마루호)

Take a cruise tour around Oryukdo Island and Busan Port. The flock of seagulls, the island on the sea, and the seashore cliff create a picturesque scenery.



## BUSAN METRO LINE 2

← Geumnyeonsan

2

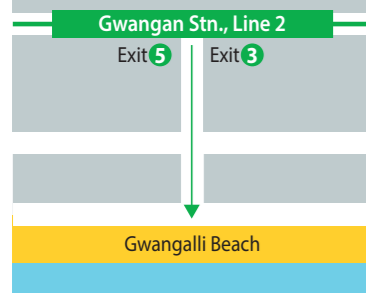
**Gwangan** 광안

Suyeong →

36

Gwangalli Beach

→ Exit 3, 5 (800m | 12 mins)



### Gwangalli Beach 광안리해수욕장

Trendy cafés, bars and restaurants have taken up shop along the coastline, making Gwangalli a frequently sought-out destination for young people. Fresh seafood can be enjoyed here at more than 300 restaurants that serve *hoe* (raw fish), or at the marketplace specializing in live seafood. An outdoor stage is host to various festivals and events.



#### +TIPS



#### Gwangandaegyo Bridge 광안대교

The 7.4km-long Gwangandaegyo Bridge boasts of over 16,000 glittering LED lights that span through it.

## BUSAN METRO LINE 2

← Busan Museum of Art

2

**Dongbaek** 동백

Haeundae →

### Dongbaekseom Island, Marine City 동백섬

Dongbaekseom Island (Island of Camellias) is an island located off one end of Busan's famous Haeundae Beach. The island has several different points of attraction. It also offers fantastic views of the Busan shoreline towards Mipo, Dalmaji Hill, Gwangandaegyo Bridge, and Oryukdo Island. Enjoy the nightscape of the Marine City viewed from The Bay 101 Yacht Club with a cool glass of beer!



#### +TIPS



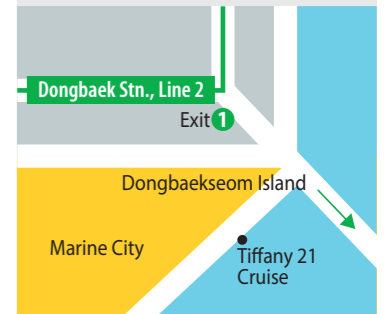
#### Tiffany 21 Cruise 해운대유람선(티파니21)

Tiffany 21 Cruise is one of Busan's special marine attractions. It blends cruise excursions with a fine dining experience, offering a perfect venue for a variety of customer-tailored events. Passengers can take in the views of the numerous coastal sites.

Refer to p. 34 37

Dongbaekseom Island

→ Exit 1 (700m | 10 mins)



## BUSAN METRO LINE 2

← Dongbaek

2

**Haeundae** 해운대

Jung-dong →

### Haeundae Beach 해운대해수욕장



Haeundae Beach is probably the most famous beach in the country. Its white sand is rough and sticks easily to your skin. The sand of this beach is composed of sand that comes from Chuncheon Stream and shells that have been naturally eroded by the wind over time. Haeundae Beach is also famous for the various cultural events and festivals held throughout the year.

#### +NEARBY ATTRACTION

#### SEA LIFE Busan Aquarium 부산 아쿠아리움

The Busan Aquarium contains over 35,000 species of fish, algae, reptiles, and amphibians. Its tunnel experience resembles a walk along the ocean floor with various sea creatures swimming above. This is a very popular area of the aquarium and is sure to amaze visitors.



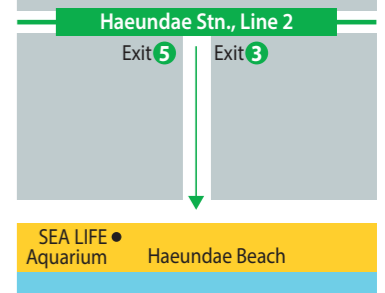
38

Haeundae Beach

→ Exit 3, 5 (540m | 8 mins)

+ SEA LIFE Busan Aquarium

→ Exit 5 (630m | 9 mins)



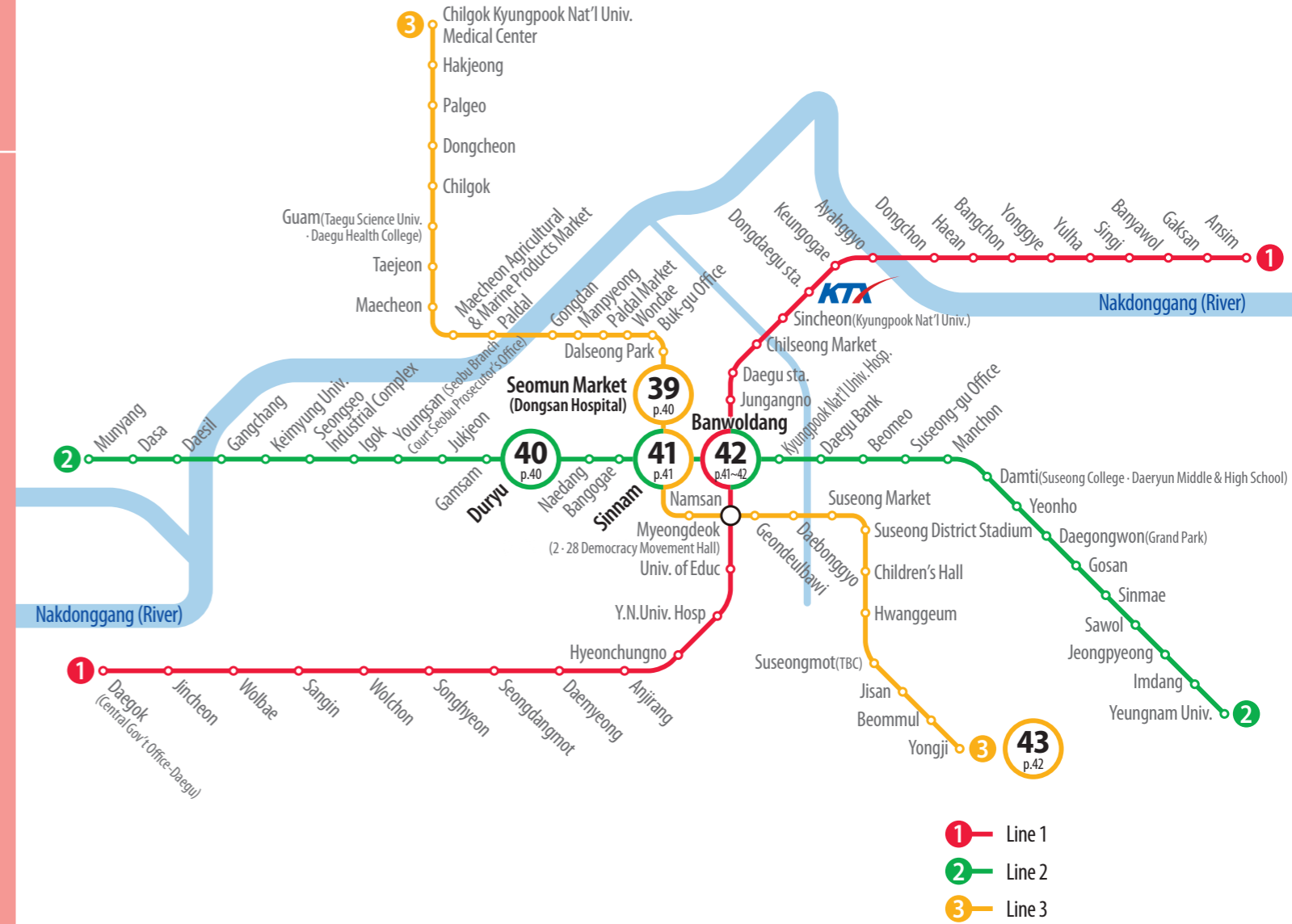
## A City of Monorail Perfect for a Stroll



## Daegu

Curious to know how alleys and roads looked like in the old days of Korea? Head to Daegu to walk the old fortress trails and the modern culture street. Enjoy busking performances taking place on the pond walkways. Take in the magnificent scenery of the cherry blossom-lined streets at night before staying overnight at a hanok (traditional Korean house).

## Metro Lines in Daegu Area



DAEGU METRO LINE 3

← Dalseong Park **3** **Seomun Market** 서문시장 **Sinnam** →

**39** Refer to p. 39  
 Seomun Market  
 → Exit **2, 3** (Direct)  
 + Dalseong Park  
 → Exit **2** (680m | 10 mins)

**Seomun Market** 서문시장



Seomun Market, which specializes in fabric-related items, is one of the largest and oldest traditional markets in Korea. Visitors will also be able to find a decent selection of clothing, crafts, and dried seafood. This market is also famous for their *kalguksu* (noodle soup), *yangnyeom eomuk* (seasoned fish cake), and *napjakmandu* (flat dumplings).

+NEARBY ATTRACTION

**Dalseong Park** 달성공원

In the park, there is a zoo, Gwanpungnu Pavilion, and earthen trails surrounding Dalseong, the oldest fortress in Korea. Entrance to the park is free.



DAEGU METRO LINE 2

← Gamsam **2** **Duryu** 두류 **Naedang** →

**40**  
 E-World  
 → Exit **15** (460m | 8 mins)

**E-World** 이월드

E-World is a theme park built around 83 Tower on the top of Mt. Duryusan. It features a waterfall, fountains, lighting displays, and flowers, as well as rides, exhibitions and performance halls, and restaurants. E-World has several plazas characterized by different themes; major plazas include Entry Plaza (at the park entrance), Central Plaza, Children's Plaza (playground), and Young Town Plaza.



+TIPS



**83 Tower Observatory** 83타워 전망대

83 Tower is a symbol of Daegu and offers an incredible view of the entire city. The tower also has a revolving restaurant and Sky Lounge, offering top cuisine and night views of the city.

DAEGU METRO LINE 2, 3

← Bangogae **2** **3** **Sinnam** 신남 **Banwoldang** →  
 ← Seomun Market **2** **3** **Sinnam** 신남 **Namsan** →

**Street Tour Course 2 - Modern Culture Street** 근대골목투어 2코스

Among the five street tour courses tracing the modern history of Daegu, the famous Course 2 is the Modern Culture Street. It's a 1.64km-long trail covering the residential street of Christian missionary called Cheongna Hill, the 90-stair path known as the March 1st Independence Movement Road, and the Romanesque-style Gyesan Catholic Church. Arriving at the bustling street of Dongseongno, visitors will feel as if they had briefly traveled 100 years back in time during the Modern Culture Street tour.



Refer to p. 39 **41**

Street Tour Course 2 - Modern Culture Street  
 (Medical Missionary Museum)  
 → Exit **9** (400m | 6 mins)



+TIPS



**Old Guamseowon Traditional Culture Experience Center** 옛, 구암서원 전통문화체험관

The old narrow alleys lead to Guamseowon, where visitors can experience Korea's traditional culture and hanok stay.

DAEGU METRO LINE 1, 2

← Myeongdeok **1** **2** **Banwoldang** 반월당 **Jungangno** →  
 ← Sinnam **1** **2** **Banwoldang** 반월당 **Kyungpook Nat'l Univ. Hosp.** →

**Dongseongno Street** 동성로



This street is Daegu's largest fashion district, similar to the Myeong-dong district of Seoul. The street is packed with hundreds of stores full of personality that reflect the city's fast-paced fashion trends. The diverse items such as character T-shirts, handmade accessories and vintage fashion apparel found along the streets make this an ideal spot for window shopping.

+NEARBY ATTRACTION

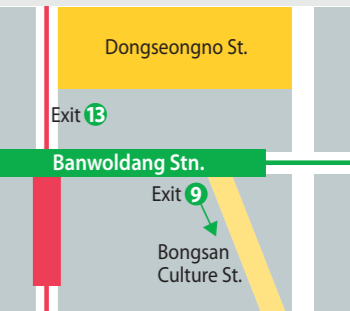
**Bongsan Culture Street** 봉산문화거리

Art galleries, art studios, and antique shops occupy this culture and arts place with over 20 years of history. It is also the venue of the annual Bongsan Art Fair and Ceramic Festival.



**42**

Dongseongno Fountain Plaza  
 → Exit **13** (170m | 3 mins)  
 + Bongsan Culture Street  
 → Exit **9** (Direct)



DAEGU METRO LINE 1, 2




**42** Refer to p. 39  
Entrance of Herb Wholesale Market Street  
→ Exit 14 (140m | 2mins)

**Yangnyeongsi (Oriental Herb Medicine Market)** 대구 약령시

Boasting almost 360 years of history, this is Korea's oldest medicinal herb market. Stores selling various medicinal herbs, including ginseng, line the 715m-long market. This wholesale market is the main distribution center for medicinal herbs across the country.



+TIPS



**Daegu Yangnyeongsi Museum of Oriental Medicine** 한의학박물관

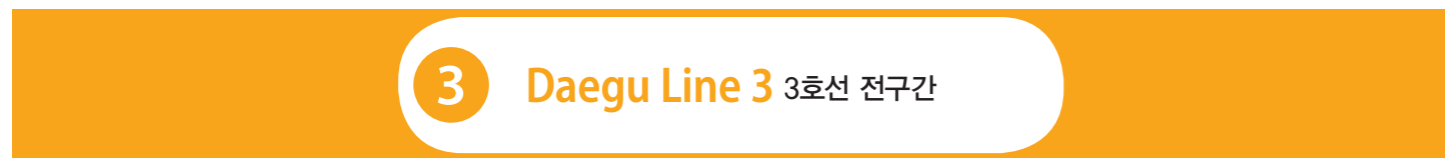
Visitors can partake in medicinal foot baths and soap making at the Yangnyeongsi Museum of Oriental Medicine located in the market.



**Oriental Medicine & Medicinal Herbs** 한방과 한약

Oriental medicine is a comprehensive system of health care through treatments that agree with one's constitutions following the laws of nature. Major therapeutic techniques in traditional Oriental medicine include medicinal herbs, cupping, and acupuncture.

DAEGU METRO LINE 3



**43**  
+ Suseongmot Lake  
→ Suseongmot Station, Exit 1 (300m | 4 mins)

**Monorail** 모노레일



Monorail, the new landmark of Daegu, runs along an overpass above the ground. It has 30 automated stations and it's within an hour's ride to the last station. During the daytime, Daegu's downtown, park, and waterway unfold below. During the nighttime, the illuminated bridge over Sincheon and Geumhogang rivers add to the picturesqueness.

+NEARBY ATTRACTION

**Suseongmot Lake** 수성못

The lake is a must-visit attraction along the monorail line. Enjoy a leisurely stroll around the forest paths of Suseong Recreation Area during the day, and the laser fountain show and busking performances at night.



50 Essential Tourist Attractions within 10 minutes' walk from metro stations

Seoul · Gyeonggi · Incheon · Busan · Daegu · Gwangju

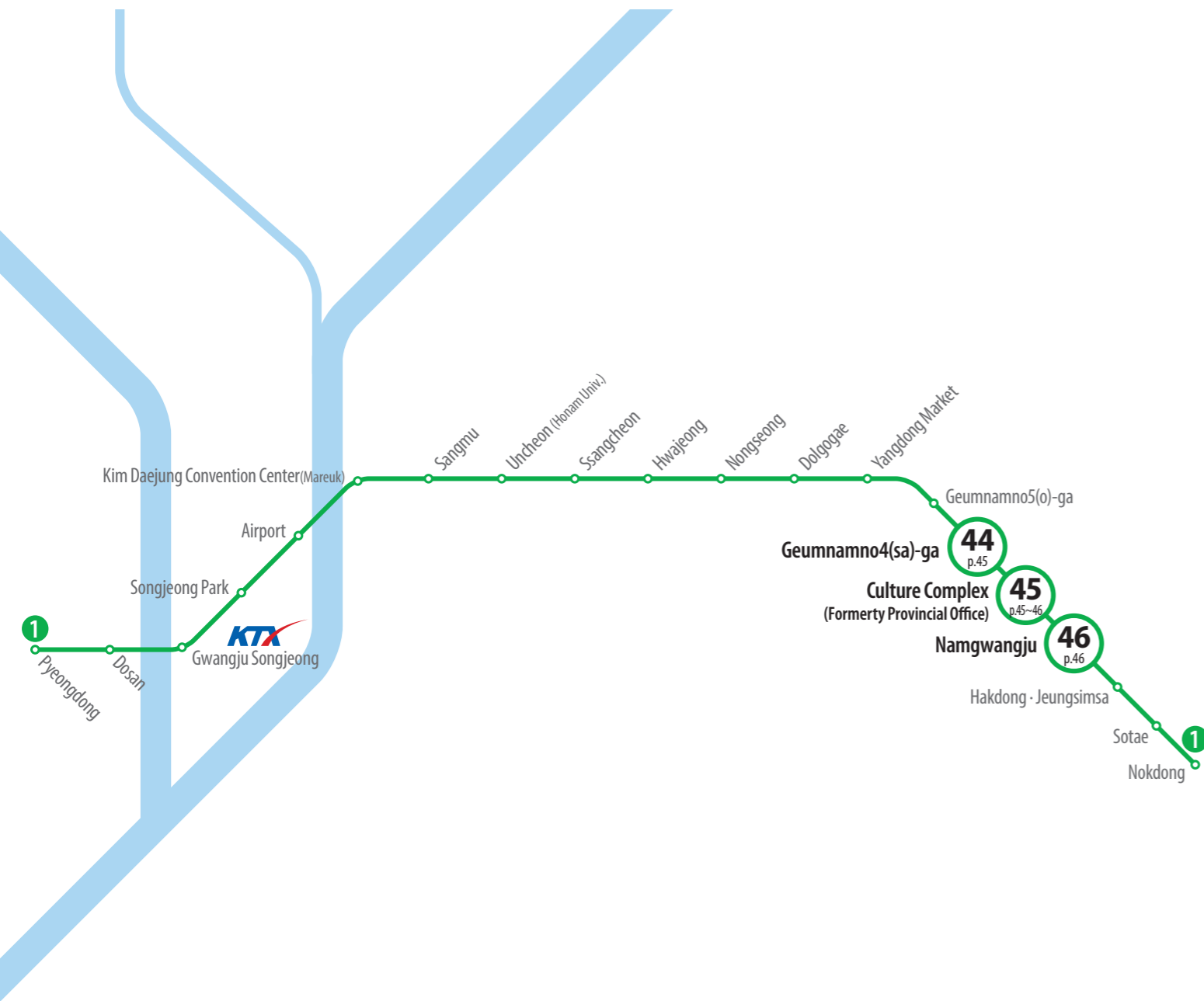
A City of Light, Art & Culture



Gwangju

HanStyle, referring to Korean traditional cultures including *hanbok* (Korean clothing), *hanji* (Korean paper), and *hansik* (Korean food), has lasting beauty. Gwangju's Street of Art is filled with passion of many young artisans who carry on Korea's traditional artisanship.

# Metro Lines in Gwangju Area



## GWANGJU METRO LINE 1

← Geumnamno 5(o)-ga **1** Geumnamno 4(sa)-ga 금남로4가 Culture Complex →

### Daein Art Night Market 대인야시장



Since it opened in 1976, Daein Market has been one of the largest traditional markets in the province. The market began to decline when the government of the province relocated to another city. In 2009, the market was revitalized with the arrival of artists. Reborn as an art market, Daein is now a harmonious space of communication shared by shopkeepers and artists.

Refer to p. 44 **44**

Daein Art Night Market  
→ Exit **4** (653m | 10 mins)

#### +TIPS

#### Welcome Center Daein Story 대인시장 웰컴센터 대인스토리

Welcome Center is an information center, as well as a resting place, where visitors can watch videos containing market information. The market tour map can be obtained at Minari Book Café which is located in the heart of the market.



## GWANGJU METRO LINE 1

← Geumnamno 5(o)-ga **1** Geumnamno 4(sa)-ga 금남로4가 Culture Complex →

### Chungjangno Street 충장로거리

Chungjangno Street was the site of the 1980 Gwangju Democratization Movement. Today, Chungjangno is Gwangju's largest main street with countless shopping malls, restaurants, cafés, bars, etc. Four blocks down Chungjangno is the Street of Art with lots of galleries, woodshops, and art shops where you can see traditional Korean artworks.



**44**

Chungjangno Street  
→ Exit **1** (200m | 3 mins)

#### +TIPS



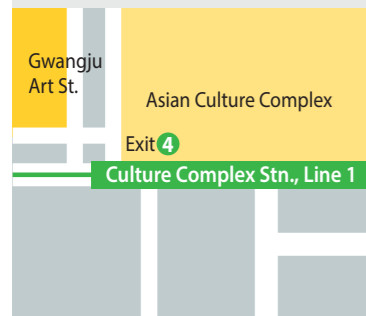
#### 7080 Chungjang Recollection Festival 추억의 7080 충장축제

The festival offers a chance to reminisce Korea back in the 70s and the 80s through a variety of hands-on activities, such as *bibimbap* making experience, DJ coffee house performance, and much more.

GWANGJU METRO LINE 1

← Geumnamno4(sa)-ga **1 Culture Complex** 문화전당역 NamGwangju →

**45** Refer to p. 44  
 Entrance of Gwangju Art Street  
 → **Exit 4** (200m | 3 mins)  
 + Asian Culture Complex  
 → **Exit 11** (230m | 4 mins)



**Gwangju Art Street** 예술의거리

Gwangju Art Street is aimed at developing Gwangju's traditional art scene through exhibition of local work. Items commonly found here include Korean fine art such as paintings, ceramics, writings, and industrial art. Every Saturday, an art flea market famous for its unique pieces is held here. You can also enjoy the many shows and exhibitions that draw regular crowds to this famous road.



+ NEARBY ATTRACTION

**Asian Culture Complex** 국립아시아문화전당

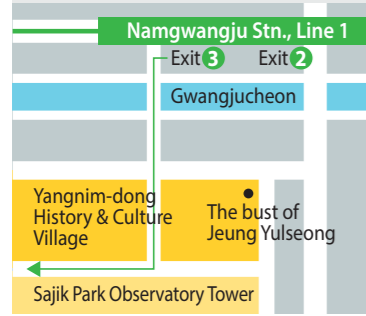
Asian Culture Complex features a natural light rooftop garden, which was designed with the themes of light and forest, the two representative images of Gwangju. The complex is a multi-cultural facility themed around Asian culture and has extensive art and culture-related content.



GWANGJU METRO LINE 1

← Culture Complex **1 Namgwangju** 남광주 Hakdong · Jeungsimsa →

**46**  
 Yangnim-dong History & Culture Village  
 (The bust of Jeung Yulseong)  
 → **Exit 2** (630m | 9 mins)  
 + Sajik Park Observatory Tower  
 → **Exit 3** (1.5km | 22 mins)



**Yangnim-dong History & Culture Village** 양림동 근대역사문화마을



Yangnim-dong is a place where you can see modern cultural heritage that has developed over a span of 100 years. From *hanoks* that were built in the late 19th century to a church and the house of a foreign missionary that were built 100 years ago, many modern buildings remain, and there are works of art installed throughout the streets.

+ NEARBY ATTRACTION

**Sajik Park Observatory Tower** 사직공원전망타워

The observatory tower is an ideal spot to take in the majestic sunrises and sunsets. Visitors can enjoy a stroll around the park and a bowl of noodles afterwards at one of the street stalls.



JUST  
**10**  
 MINUTES

TRAVEL EASY BY METRO





*Hi Seoul*  
SOUL OF ASIA

Global Inspiration  
**GyeongGi-Do**

*Fly*  Incheon

*Dynamic*  
**BUSAN**

 **Colorful**  
**DAEGU**

*Tour partner*  
**Gwangju**



CONVENIENT SAFE EASY

 KOREA  
TOURISM  
ORGANIZATION

